

**AIS Tel** : +213 (0)23 97 85 47  
**NOF Tel** : +213 (0)21 65 63 65  
**AFTN** : DAAAYNYX  
<http://www.sia-enna.dz>  
[algerian.ais@sia-enna.dz](mailto:algerian.ais@sia-enna.dz)

**People's Democratic Republic of Algeria**  
National Establishment of the Air Navigation Direction of  
the Exploitation of the Air Navigation Department of  
Aeronautical Information  
Route de Cherarba BP 70D- Dar El Beida Alger- Algérie

**AIP SUP**  
**04/24**

**PUBLICATION**  
**28 MAY 24**

**SUBJECT: In Guezzam (DATG) – Publication of the NDB RWY 08  
approach procedure.**

**Valid from: 13 JUN 2024.**

**End of validity: 11 JUL 2024.**


**CNL AIP SUP: NIL.**

**CNL NOTAM(s): NIL.**

**1. General:**

**New NDB RWY 08 approach procedure for In Guezzam aerodrome.**

**2. CHARTS:**

 Page 2 : IAC - ICAO NDB RWY08 CAT A/B      AD 2 DATG-IAC 2

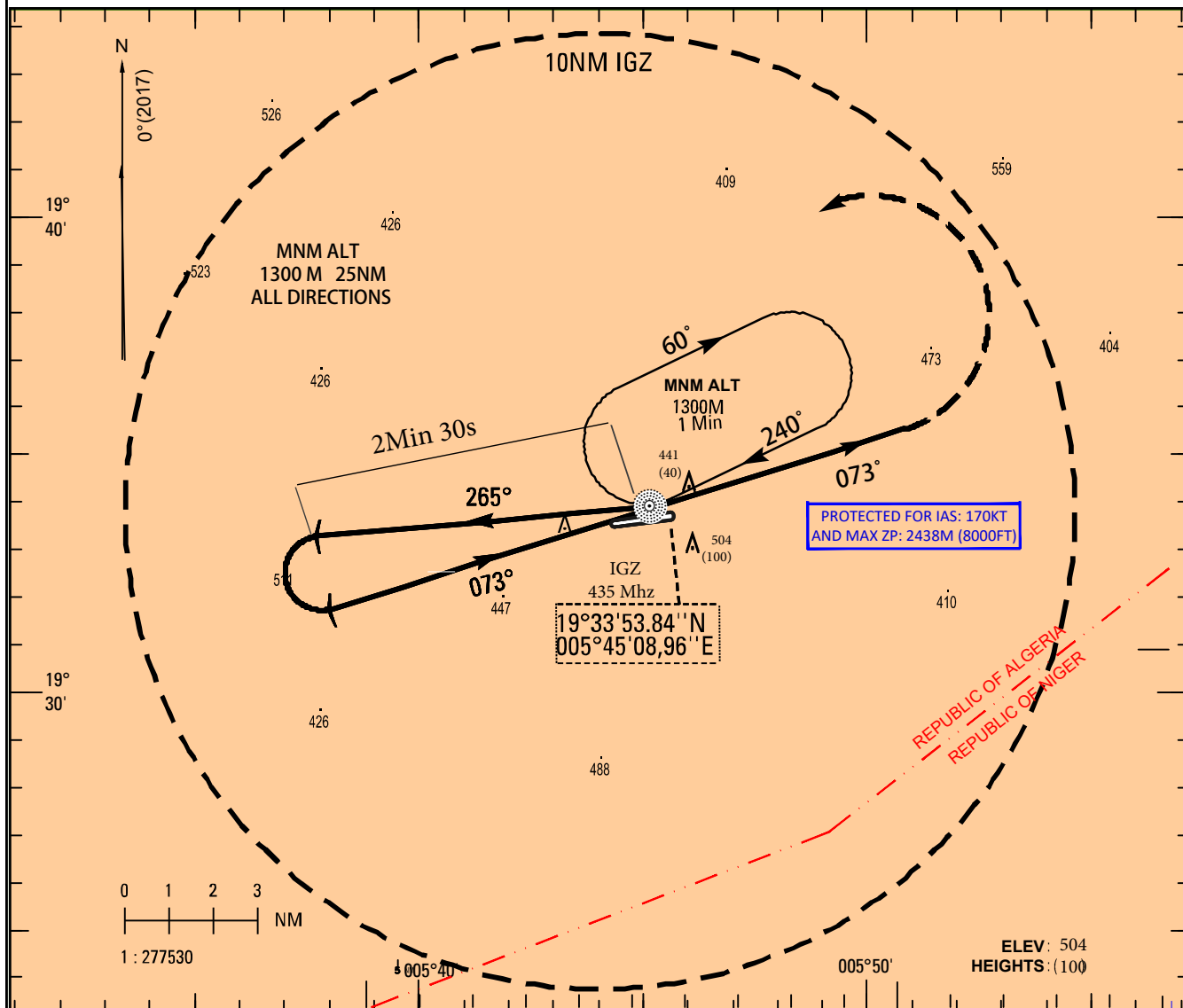
**INSTRUMENT APPROACH  
CHART CAT: A/B  
AD ELEV: 404 M**

**IN GUEZZAM-DATG  
NDB RWY 08**

ELEV, ALT IN METERS  
DIST IN NM  
BRG ARE MAG

TWR: 118.1

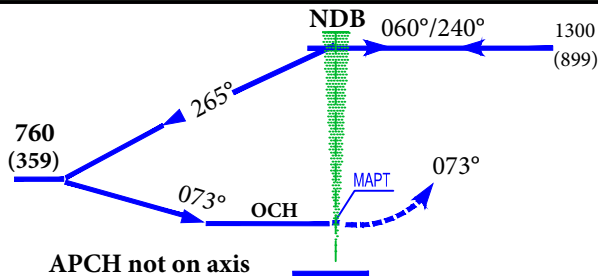
HEIGHTS RELATED TO  
THR 08 ALT: 401M



TA:1300M

**MISSED APCH:**

Climb following QDR 073° IGZ towards 850M QNH then turn left to join NDB IGZ climbing towards the Safety Altitude and follow the control instructions.



C A T	NDB RWY 08			CIRCLING		
	OCH	MDH	RVR	OCH	MDH	VIS
A	190 m	625 ft	1500 m	190 m	625 ft	1500m
B						

NOTE: